

RED LAKE WATERSHED DISTRICT
July 22, 2021, 9:00 a.m.
Agenda

9:00 a.m.	Call to Order	Action
	Review and approve agenda	Action
	Requests to appear	Information
	July 8, 2021 Minutes	Action
	Financial Report dated July 21 , 2021	Action
	General Fund Budget as of June 30, 2021	Information
	Threatt Ring Dike, RLWD Project No. 129AS – Pay Estimate No. 1	Action
9:30 a.m.	Pine Lake Flood Damage Reduction & Fish Habitat, Project No. 26B Bid Opening	Info./Action
	Thief River Falls Westside FDR Project, RLWD Project No. 178 Resolution for Additional Funds	Info./Action
	Black River Impoundment, RLWD Project No. 176 Pay Estimate No. 10	Information Action
	Ditch 10 Outlet Repair, RLWD Project No. 161-Pay Estimate No. 3	Action
	City of TRF Oxbow Rest. & Stormwater Treatment, RLWD Proj. 46Q	Information
	Euclid East, RLWD Project No. 60-Outlet Channel Update	Information
	Ditch 7, RLWD Project No. 20-Culvert Replacement	Info./Action
	JD 72, RLWD Project No. 41 - Consolidation Hearing	Information
	Permits: No. 21092-21099, 21101-21103	Action

Administrators Update	Information
Legal Counsel Update	Information
Managers' updates	Information
Adjourn	Action

UPCOMING MEETINGS

July 27, 2021	Polk County Commissioners Meeting, 9:30 a.m.
July 27, 2021	Red Lake County Commissioners Meeting, 11:15 a.m.
August 3, 2021	Marshall County Commissioners Meeting, 9:05 a.m.
August 10, 2021	Clearwater County Commissioners Meeting, 9:00 a.m.
August 12, 2021	RLWD Board Meeting, 9:00 a.m.
August 17, 2021	Beltrami County Commissioners Meeting
August 26, 2021	RLWD Board Meeting, 9:00 a.m.

DRAFT

RED LAKE WATERSHED DISTRICT
Board of Manager's Minutes
July 8, 2021

President Dale M. Nelson called the meeting to order at 9:00 a.m. at the Red Lake Watershed District Office, Thief River Falls, MN.

Present: Managers: Dale M. Nelson, Terry Sorenson, Brian Dwight, Tom Anderson, Allan Page and LeRoy Ose. Absent: Gene Tiedemann. Staff Present: Myron Jesme and Tammy Audette, and Legal Counsel, Delray Sparby.

The Board reviewed the agenda. A motion was made by Sorenson, seconded by Anderson, and passed by unanimous vote that the Board approve the agenda. Motion carried.

The Board reviewed the June 24, 2021 minutes. Motion by Ose, seconded by Page, to approve the June 24, 2021 Board meeting minutes as presented. Motion carried.

The Board reviewed the Financial Report dated July 7, 2021. Motion by Dwight, seconded by Anderson, to approve the Financial Report dated July 7, 2021. Motion carried.

Engineer Jake Huwe, HDR Engineering, Inc., presented his final report for the Burnham, Creek Wildlife Pool Structure Replacement, RLWD Project No. 43A. Huwe stated that the original contract amount was \$148,400, with a remaining unpaid balance to the contractor of \$34,476. Motion by Sorenson, seconded by Dwight, to set the Final Payment Hearing to Swingen Construction Company for construction of the Burnham Creek Wildlife Pool Structure Replacement, RLWD Project No. 43A, for 9:30 am August 12, 2021, at the Red Lake Watershed District office. Motion carried.

Engineer Jerry Pribula, Pribula Engineering, Inc., presented his Report of Substantial Completion for the construction of RLWD Ditch 16, RLWD Project No. 177. Pribula stated that the total contract cost was \$1,568,247.74, with a remaining unpaid balance to the contractor in the amount of \$172,303.11. Pribula noted that the additional costs were for a centerline culvert and additional side water inlet culverts. Motion by Ose, seconded by Page, to set the Final Payment Hearing to Burski Excavating, Inc., for construction of RLWD Ditch 16, RLWD Project No. 177, for August 12, 2021 at 9:45 a.m. at the Red Lake Watershed District office. Motion carried.

Engineer Tony Nordby, Houston Engineering, Inc., stated that construction for the Ditch 10 Outlet Repairs, RLWD Project No. 161 have been completed. Nordby and Manager Page discussed the elevation of the spoil, as landowner Mike Knott, had expressed his concerns. Nordby recommended scheduling the Final Payment Hearing to the Contractor, R.J. Zavoral & Sons, Inc. Motion by Dwight, seconded by Anderson, to set the Final Payment Hearing to R.J. Zavoral & Sons, Inc. for the Outlet Repairs to Ditch 10, RLWD Project No. 161, for August 12th, 2021 at 10:00 a.m. at the Red Lake Watershed District office. Motion carried.

The Board reviewed Pay Estimate No. 9 for the Black River Impoundment, RLWD Project No. 176 in the amount of \$207,248.76. Motion by Page, seconded by Sorenson, to approve Pay Estimate No. 9 in the amount of \$207,248.76 to R.J. Zavoral & Sons, Inc., for construction of the Black River Impoundment, RLWD Project No. 176. Motion carried. Administrator Jesme stated that landowner, Chad Broadwell, had .22 acres of crop damage which was not within the construction boundaries of the project. Motion by Dwight, seconded by Ose, to pay landowner Chad Broadwell, \$125.00 for crop damage for construction of the Black River Impoundment, RLWD Project No. 176 that occurred outside of the construction boundaries of the project. Motion carried. Engineer Tony Nordby, Houston Engineering, Inc., stated that he participated in a meeting regarding wetland banking within the Black River Impoundment. Nordby referred to the U.S. Army Corps of Engineers (Corps) concern over hydric soils. Nordby requested that Administrator Jesme contact Craig Jarnot for discussion on wetland banking.

Engineer Nate Dalager, HDR Engineering, Inc., stated that R.J. Zavoral & Sons, Inc., contractor for the Thief River Westside Flood Damage Reduction Project, RLWD Project No. 178, met their July 1, 2021 deadline for completion of the project, with the exception of the portion of the ditch which drains the new roundabout at the intersection of Highway 1 West and T.H. 59 to the diversion channel. R.J. Zavoral & Sons, Inc. will complete that portion of the channel upon completion of the MnDOT project. Dalager reminded the Board that the final shaping of the channel was agreed to by both parties. Dalager also stated that the milling and overlay of the pavement along Greenwood Street, as requested by the City of Thief River Falls, was completed and that Change Order No. 8 has not been resolved. Dalager did have a conversation with Dave Zavoral regarding the issue and indicated that Dalager plans to contact the sub-contractors to ensure that they have been paid. Dalager also reported that under a separate contract, Anderson Construction is hauling in fill and raising up the structures on the area North of Greenwood Street East of Highway 32.

Engineer Nate Dalager, HDR Engineering, Inc., stated that bids for the Pine Lake Flood Damage Reduction and Fish Habitat Project will be opened on July 22, 2021. Staff from HDR and Staff member Nick Olson met with landowners to mark the trees to be removed in the easement area for construction. Dalager discussed the design of the structure.

Administrator Jesme updated the Board on the hearing that was reconvened for the Redetermination of Benefits for Judicial Ditch 72, RLWD Project No. 41. Managers Anderson and Sorenson attended the hearing. The Joint Board approved the Redetermination of Benefits for JD 72 and County Ditch 61. The next step will be a consolidation hearing. Legal Counsel Sparby stated that a hearing should be held for the request of Gary Mathis to withdraw his property from the system. Jesme indicated that this issue will need to go back to the Joint Board for decision.

Landowner Meade Marquis requested to have RLWD Permit No. 21080 withdrawn. Motion by Sorenson, seconded by Ose, to withdraw RLWD Permit No. 21080, Meade Marquis, Espelie Township, Marshall County. Motion carried.

The Board reviewed the permits for approval. Motion by Anderson, seconded by Ose, to approve the following permits with conditions stated on the permit: No. 21007, Darwin Boutain,

Reiner Township, Pennington County; No. 21027, Earl Pederson, Grove Park Township, Polk County; No. 21088, Jared Vettleson, Mayfield Township, Pennington County; No. 21090, Pennington County Highway Department, Deer Park Township, Pennington County; and, No. 21091, Red Lake County Highway Department, River Township, Red Lake County. Motion carried.

Administrators Update:

- Jesme and Manager Ose will attend the RRWMB meeting in Ada on July 20, 2021.
- Staff member Hanson participated in a Clearwater River 1W1P PTMapp meeting on July 7th to discuss Priority Resource Point locations. A Planning Work Group meeting will be held on July 21, 2021, which will be attended by Staff members Hanson and Slowinski.
- The Red Lake River 1W1P Planning Work Group will meet on July 14th, following by the Policy Committee meeting.
- Jesme, Kurt Deter and Rich Sanders will meet on July 15th to discuss the Consolidation Hearing for JD 72.
- Jesme will attend the Red River Basin Commission Tour scheduled for July 21st.
- Included in the packet was the MN Department of Revenue 2021 Riparian Protection Aid to watersheds worksheet.

Manager Ose discussed requesting additional funding from the RRWMB for the Thief River Falls Water Treatment and Oxbow Project, RLWD Project No. 46Q.

Legal Counsel Sparby stated that there has been no decision on the Appeal for the Improvement to Polk County Ditch 39, RLWD Project No. 179. Sparby stated that he is moving along with the timeline schedule of the Court and submitting a joint witness list and exhibit list.

Manager Ose stated that State Ditch 83, RLWD Project No. 14 is low, with very little water coming out of the Agassiz Refuge. Administrator Jesme stated that staff is working on various sites for maintenance of the system.

Motion by Sorenson, seconded by Ose, to adjourn the meeting. Motion carried.

LeRoy Ose, Secretary

RED LAKE WATERSHED DISTRICT
Financial Report for July 21, 2021

Ck#	Check Issued to:	Description	Amount
online	EFTPS	Withholding for FICA, Medicare, and Federal taxes	4,208.17
online	MN Department of Revenue	Withholding taxes	775.82
online	Public Employees Retirement Assn.	PERA	2,741.63
online	EFTPS	Withholding for FICA, Medicare, and Federal taxes	247.10
38929	Pennington SWCD	Reimburse for RL1W1P expenses	2,814.50
38930	R.J. Zavoral & Sons, Inc.	Black River Impoundment pay estimate #9	207,248.76
38931	Red Lake County SWCD	Reimburse for RL1W1P expenses	1,399.57
38932	West Polk SWCD	Reimburse for RL1W1P expenses	859.46
38933	Aramark	Office rug rental	45.39
38934	Tammy Audette	Clean office in June	360.00
38935	Clean Cut Maintenance	Mow Proj. 53 (\$4,210) & Proj. 135 (\$1,460)	5,670.00
38936	Corporate Technologies LLC	Managed IT and (17) Microsoft Office 365	1,297.50
38937	Farmers Union Oil Company	Gas for vehicles and four wheeler	707.05
38938	Further	HSA and FSA monthly fees	11.00
38939	Garden Valley Technologies	Internet fee for July and prorated charges for June	101.12
38940	Allen and Katie Gingerich	Permanent easement for Pine Lake FDR Project	2,874.91
38941	HACH Company	Calibration solution-water quality	258.22
38942	HDR, Inc.	*See below for project explanation for fees	20,808.68
38943	Higher Ground	3-10' pipes, labor to install, and concrete-RLWD Ditch 16	2,414.80
38944	Houston Engineering, Inc.	** See below for project explanation for fees	48,320.60
38945	Hugo's #7	Meeting supplies, maintenance supplies, and water quality supp	368.31
38946	Marco	Monthly copier maintenance	121.53
38947	NCPERS	Life insurance premium	128.00
38948	Northwest Beverage, Inc.	H2O for office	16.25
38949	Oil Boyz Express Lube	Oil change on 2015 Chevrolet pickup	78.21
38950	RMB Environmental Laboratories, Inc	Lab analysis of water quality samples and courier fee	1,972.00
38951	Todd & Debra Stanley Farms, Inc.	Mow Ditch 9, Proj. 39	350.00
38952	TRF Pallet Inc.	2 bundles pine stakes	41.36
38953	True North Steel	Culvert and freight charges for Proj. 169	5,252.40
38954	HDR, Inc.	Engineering fees-Euclid East outlet channel	11,608.24
online	Further	FSA and HSA account fees	177.50
online	Further	Medical FSA	20.00
direct	Thomas Anderson	Mileage	232.96
direct	Allan Page	Mileage	87.36
online	Aflac	Staff paid insurances	541.74
online	Cardmember Services	***See below for explanation	7,780.83
	Payroll		
	Check #12262-12271		14,271.00
	Total Checks		\$ 346,211.97

* HDR, Inc.	
Proj. 26B Pine Lake FDR	6,839.84
Proj. 46Q TRF Oxbow Restoration	5,332.02
Proj. 43A Burnham Creek Habitat	1,195.54
Proj. 178 TRF Westside FDR	<u>7,441.28</u>
Total	20,808.68

** Houston Engineering , Inc.	
Proj. 149 RL1W1P-Dt. 10 outlet repair	6,203.20
Proj. 149A TR1W1P-TR/Dt. 83	129.00
Proj. 176 Black River Impoundment	<u>41,988.40</u>
Total	48,320.60

*** Cardmember Services	
AT&T-SIM card for 2186869572	5.34
AT&T-pay off cell 2186869572(broken)	269.99
AT&T-Downpayment for new cell phone	280.06
AT&T-Monthly payment less cell payment	350.68
Apple-repairs to 2186869572	220.11
Apple-less sales tax for 2186869572	-14.16
Productive Alternatives-(6)Rain gauges	249.94
Engineer Supply LLC-Survey rods	61.24
ESRI-Online Service Credits	200.00
MN DNR Permit fee-Pine Lake FDR Pjt.	3,000.00
MN DNR DNR MPARS TR Bank Stab.	2,956.50
Abraxis-Blue-green algae testing mat.	<u>201.13</u>
Total	7,780.83

Banking

Northern State Bank	
Balance as of July 7, 2021	\$ 388,596.81
Total Checks Written	(346,211.97)
Transfer in from American Federal Bank, Fosston	<u>250,000.00</u>
Balance as of July 21, 2021	<u><u>\$ 292,384.84</u></u>
Current interest rate is .20%	

American Federal Bank-Fosston	
Balance as of July 7, 2021	\$ 4,885,988.80
Receipt #989974 Marshall County-Delinquent State Ditch 83 taxes	175.29
Receipt #989975 Red Lake County-Delinquent taxes and delinquent special revenue	2,212.39
Receipt #989976 Transfer to Northern State Bank, TRF	<u>(250,000.00)</u>
Balance as of July 21, 2021	<u><u>\$ 4,638,376.48</u></u>
Current interest rate is .50%	

Unity Bank-CD	
12 month CD @ .84% Mature July 31, 2021	\$ 200,000.00
Interest paid quarterly	

2021 GENERAL FUND BUDGET

as of June 30, 2021

(unaudited)

	2021 BUDGET	2021 Exp	(over) under	2nd Qtr Exp.
		TO 6-30-21		
Manager's fees, salaries	40,000.00	10,300.00	29,700.00	20,000.00
Board of Manager's expense	24,200.00	3,711.79	20,488.21	12,100.00
Staff salaries	558,000.00	222,523.66	335,476.34	279,000.00
Payroll taxes	42,687.00	17,211.44	25,475.56	21,343.50
Employee benefits	85,000.00	29,406.32	55,593.68	42,500.00
Travel and meetings(inc. mileage & exp.	5,000.00	636.21	4,363.79	2,500.00
Audit	9,450.00	9,450.00	0.00	4,725.00
Legal	16,000.00	5,314.00	10,686.00	8,000.00
Office supplies	20,000.00	8,598.11	11,401.89	10,000.00
Office equipment	30,000.00	0.00	30,000.00	15,000.00
Appraiser/Viewer Expense	2,000.00	0.00	2,000.00	1,000.00
Professional services (inc. Eng. Fees)	20,000.00	10,353.00	9,647.00	10,000.00
Dues and subscriptions	10,000.00	7,680.00	2,320.00	5,000.00
Insurance and bonds	30,000.00	3,965.00	26,035.00	15,000.00
Repairs and maintenance-Building	15,000.00	4,296.26	10,703.74	7,500.00
Utilities	12,000.00	4,706.03	7,293.97	6,000.00
Advertising and publications	4,000.00	4,274.30	(274.30)	2,000.00 *
Telephone	13,000.00	4,700.75	8,299.25	6,500.00
Vehicle expense and maintenance	15,000.00	6,723.42	8,276.58	7,500.00
Engineering supplies	3,000.00	969.66	2,030.34	1,500.00
Engineering equipment	40,000.00	0.00	40,000.00	20,000.00 ***
Interest	0.00	0.00	0.00	0.00
TOTAL	994,337.00	354,819.95	639,517.05	497,168.50
Less: Overhead	837,000.00	332,110.53	(504,889.47)	418,500.00
Less: Miscellaneous revenue	7,000.00	8,086.42	1,086.42	3,500.00 **
General Fund Budget	150,337.00	14,623.00	135,714.00	75,168.50

		TO 6-30-21
January 1, 2021 Beg. Balance	212,187.05	212,187.05
County levies revenue	0.00	<u>60,928.60</u>
Gross balance with revenue		273,115.65
Less net expenses		<u>(14,623.00)</u>
Subtotal- General Fund w/o interest		258,492.65

Plus interest earned-if allocated to GF 100%		<u>8,383.35</u>
General Fund Balance 6-30-21		<u><u>266,876.00</u></u>

* Ads for engineering staff positions

** Sale of excess property

***Four wheeler purchased in July - \$6,237.50

Contractor's Application

Stored Material Summary

For Project: Threatt Ring Dike				Application Number: 1					
Application Period: May 20, 2021 - July 16, 2021				Application Date: July 20, 2021					
A	B	C	D		E		F		G
Invoice No.	Shop Drawing Transmittal No.	Materials Description	Stored Previously		Stored this Month		Incorporated in Work		Materials Remaining in Storage (\$) (D+E-F)
			Date	Amount (\$)	Amount (\$)	Subtotal (D+E1)	Date	Amount (\$)	
3468		Sutter - retaining wall materials			\$17,303.15	\$17,303.15		\$0.00	\$17,303.15
643479		Structural Mtrls - retain wall			\$3,546.20	\$3,546.20		\$0.00	\$3,546.20
1733998		Hancock - drain headwall			\$427.50	\$427.50		\$0.00	\$427.50
1709967		Core & Main - drain materials			\$1,205.90	\$1,205.90		\$0.00	\$1,205.90
54682880		Builders FirstSource - treated			\$6,281.54	\$6,281.54		\$0.00	\$6,281.54
Totals				\$0.00	\$28,764.29	\$28,764.29		\$0.00	\$28,764.29

Contractor's Payment No. 1

Change Orders and Recap of Payments

For Project: Threatt Ring Dike			
Application Period: May 20, 2021 - July 16, 2021			
Approved Change Orders			
Number	Description	Additions	Deductions
TOTALS		\$0.00	\$0.00
Net Change by Change Order		\$0.00	

Application Date: July 20, 2021			
Estimate No.	Date	Estimate Amount	Payment Amount
1	07/20/21	\$48,164.29	\$43,347.86
Total Payments Recommended to Date			\$43,347.86

PARTIAL PAYMENT ESTIMATE

Client Project No.
176

HEI Project No.
3655-0091

PAYMENT NUMBER: 10

Project: Black River Impoundment Project

PERIOD OF ESTIMATE:

Location: Bray, Sanders, Polk Centre, & Black River Townships, Pennington Cty

FROM **7/3/2021** TO **7/16/2021**

CONTRACT CHANGE ORDER SUMMARY

ESTIMATE

Change Order		AMOUNT	
NO.	DATE	ADDITIONS	DEDUCTIONS
1	01/15/21	\$51,564.65	
2	05/06/21	\$3,691.44	
TOTALS		\$ 55,256.09	\$ -
NET CHANGE		\$ 55,256.09	

1. Original Contract	\$	4,374,457.66
2. Change Orders	\$	55,256.09
3. Revised Contract (1+2)	\$	4,429,713.75
4. Work Completed*	\$	3,070,280.23
5. Stored Materials*	\$	35,161.40
6. Adjustments*	\$	-
7. Subtotal (4+5+6)	\$	3,105,441.63
8. Retainage 5.00%	\$	155,272.08
9. Previous Payments	\$	2,867,167.30
10. Amount Due (7-8-9)	\$	83,002.25

*Detailed Breakdown Attached if Non-Zero Value

CONTRACT TIME

Completion Date Contract

Original (days)	N/A	On Schedule? Yes	Starting Date: <u>10/23/2020</u>
Revised	N/A		Final Completion: <u>8/31/2022</u>
Remaining	N/A		

CONTRACTOR'S CERTIFICATION:

The undersigned Contractor certifies, to the best of his/her knowledge, the following:

- (1) All previous progress payments received from Owner on account of Work done under the Contract have been applied on account to discharge Contractor's legitimate obligations incurred in connection with the Work covered by prior Applications for Payment;
- (2) Title to all Work, materials and equipment incorporated in said Work, or otherwise listed in or covered by this Application for Payment, will pass to Owner at time of payment free and clear of all Liens, security interests, and encumbrances (except such as are covered by a bond acceptable to Owner indemnifying Owner against any such Liens, security interest, or encumbrances); and
- (3) All the Work covered by this Application for Payment is in accordance with the Contract Documents and is not defective.

Contractor: R.J. Zavoral & Sons, Inc.
 By: *[Signature]*
 Date: 07/21/2021

ENGINEER'S RECOMMENDATION:

I have reviewed the progress of the work, and to the best of my knowledge, information and belief, in accordance with the terms of the Contract, the Contractor is entitled to a partial payment in the amount requested.



Engineer: *[Signature]*
 By: Tony A. Nordby
 Date: 7/20/2021

OWNER'S APPROVAL:

Owner: Red Lake Watershed District
 By: _____
 Date: _____

REMIT PAYMENT TO:

R.J. Zavoral & Sons, Inc.
 1706 Bygland Rd SE
 P.O. Box 435
 East Grand Forks, MN 56721



Client Project No. 176
 HEI Project No. 3655-0091
 Project: Black River Impoundment Project
 Location: Bray, Sanders, Polk Centre, & Black River Townships, Pennington Cty
 Contractor: R.J. Zavoral & Sons, Inc.

PAY ESTIMATE

PAY ESTIMATE #:	10
SUBMITTED:	7/22/2021
BEGIN DATE:	7/3/2021
END DATE:	7/16/2021

ITEM NO.	DESCRIPTION	UNIT	CONTRACT			CURRENT PAY ESTIMATE		PREVIOUS PAY ESTIMATES		PAY ESTIMATES TO DATE	
			QUANTITY	PRICE	AMOUNT	QUANTITY	AMOUNT	QUANTITY	AMOUNT	QUANTITY	AMOUNT
Original Contract Items											
2021.501	MOBILIZATION	Lump Sum	1	\$ 100,000.00	\$ 100,000.00		\$ -	1.	\$ 100,000.00	1.	\$ 100,000.00
2101.501	CLEARING AND GRUBBING	Lump Sum	1	\$ 30,000.00	\$ 30,000.00		\$ -	0.8	\$ 24,000.00	0.8	\$ 24,000.00
2104.502	SALVAGE SIGN	Each	7	\$ 225.00	\$ 1,575.00		\$ -		\$ -		\$ -
2104.503	SAWING BITUMINOUS PAVEMENT (FULL DEPTH)	Lin. Ft.	496	\$ 2.25	\$ 1,116.00		\$ -	511.	\$ 1,149.75	511.	\$ 1,149.75
2104.503	REMOVE PIPE CULVERTS	Lin. Ft.	1,445	\$ 10.00	\$ 14,450.00		\$ -	571.	\$ 5,710.00	571.	\$ 5,710.00
2104.503	SALVAGE AND INSTALL PIPE CULVERT	Lin. Ft.	110	\$ 95.00	\$ 10,450.00		\$ -	20.	\$ 1,900.00	20.	\$ 1,900.00
2104.504	REMOVE BITUMINOUS PAVEMENT	SY	1,304	\$ 7.80	\$ 10,171.20		\$ -	989.	\$ 7,714.20	989.	\$ 7,714.20
2105.507	COMMON EXCAVATION (P)	C.Y.	286,438	\$ 1.78	\$ 509,859.64	37,993.	\$ 67,627.54	30,994.	\$ 55,169.32	68,987.	\$ 122,796.86
2105.601	DEWATERING	Lump Sum	1	\$ 14,905.00	\$ 14,905.00		\$ -		\$ -		\$ -
2105.602	TEST HOLE	Each	10	\$ 265.00	\$ 2,650.00		\$ -	10.	\$ 2,650.00	10.	\$ 2,650.00
2105.607	TOPSOIL EXCAVATION (P)	C.Y.	211,673	\$ 1.75	\$ 370,427.75	139.	\$ 243.25	109,169.	\$ 191,045.75	109,308.	\$ 191,289.00
2106.507	COMMON EMBANKMENT (CV) (P)	C.Y.	557,799	\$ 2.63	\$ 1,467,011.37		\$ -	557,799.	\$ 1,467,011.37	557,799.	\$ 1,467,011.37
2112.601	SUBGRADE PREPARATION (CV) (P)	C.Y.	61,542	\$ 2.00	\$ 123,084.00		\$ -	61,542.	\$ 123,084.00	61,542.	\$ 123,084.00
2118.509	AGGREGATE SURFACING CLASS 1	Ton	249	\$ 15.00	\$ 3,735.00		\$ -	17.	\$ 255.00	17.	\$ 255.00
2123.510	DOZER	Hour	46	\$ 145.00	\$ 6,670.00		\$ -		\$ -		\$ -
2123.610	CRAWLER MOUNTED BACKHOE	Hour	14	\$ 175.00	\$ 2,450.00		\$ -		\$ -		\$ -
2211.509	AGGREGATE BASE CLASS 5	Ton	1,602	\$ 14.25	\$ 22,828.50		\$ -	641.	\$ 9,134.25	641.	\$ 9,134.25
2360.509	TYPE SP 9.5 WEARING COURSE MIXTURE (2,B)	Ton	330	\$ 105.00	\$ 34,650.00		\$ -	238.62	\$ 25,055.10	238.62	\$ 25,055.10
2411.601	CONCRETE OUTLET STRUCTURE	Each	1	\$ 195,000.00	\$ 195,000.00	0.1	\$ 19,500.00	0.85	\$ 165,750.00	0.95	\$ 185,250.00
2411.607	CONCRETE PIPE CRADLE	C.Y.	43	\$ 1,230.00	\$ 52,890.00		\$ -	47.	\$ 57,810.00	47.	\$ 57,810.00
2412.502	12X5 PRECAST CONCRETE END SECTION	Each	2	\$ 8,070.00	\$ 16,140.00		\$ -	2.	\$ 16,140.00	2.	\$ 16,140.00
2412.502	14X7 PRECAST CONCRETE END SECTION (TYPE III)	Each	2	\$ 17,615.00	\$ 35,230.00		\$ -	2.	\$ 35,230.00	2.	\$ 35,230.00
2412.503	12X5 PRECAST CONCRETE BOX CULVERT	Lin. Ft.	62	\$ 950.00	\$ 58,900.00		\$ -	62.	\$ 58,900.00	62.	\$ 58,900.00
2412.503	14X7 PRECAST CONCRETE BOX CULVERT	Lin. Ft.	90	\$ 1,130.00	\$ 101,700.00		\$ -	90.	\$ 101,700.00	90.	\$ 101,700.00
2451.507	GRANULAR BACKFILL (CV) (P)	C.Y.	727	\$ 21.50	\$ 15,630.50		\$ -	544.	\$ 11,696.00	544.	\$ 11,696.00
2451.507	GRANULAR BEDDING (CV) (P)	C.Y.	1,573	\$ 21.50	\$ 33,819.50		\$ -	973.	\$ 20,919.20	973.	\$ 20,919.50
2452.618	VINYL SHEET PILING	SQ. FT.	8,250	\$ 9.50	\$ 78,375.00		\$ -		\$ -		\$ -
2501.502	18" GS APRON	Each	4	\$ 150.00	\$ 600.00		\$ -		\$ -		\$ -
2501.502	24" GS APRON	Each	2	\$ 200.00	\$ 400.00		\$ -		\$ -		\$ -
2501.502	36" GS APRON	Each	2	\$ 430.00	\$ 860.00		\$ -		\$ -		\$ -
2501.502	60" RC PIPE APRON	Each	2	\$ 2,300.00	\$ 4,600.00		\$ -	2.	\$ 4,600.00	2.	\$ 4,600.00
2501.502	FLAP GATE FOR 18" CS PIPE CULVERT	Each	33	\$ 615.00	\$ 20,295.00		\$ -		\$ -		\$ -
2501.502	FLAP GATE FOR 24" CS PIPE CULVERT	Each	6	\$ 680.00	\$ 4,080.00		\$ -		\$ -		\$ -
2501.502	FLAP GATE FOR 36" CS PIPE CULVERT	Each	1	\$ 1,000.00	\$ 1,000.00		\$ -		\$ -		\$ -
2501.502	35" SPAN GS PIPE-ARCH APRON	Each	6	\$ 355.00	\$ 2,130.00		\$ -	2.	\$ 710.00	2.	\$ 710.00
2501.502	42" SPAN GS PIPE-ARCH APRON	Each	8	\$ 470.00	\$ 3,760.00		\$ -	6.	\$ 2,820.00	6.	\$ 2,820.00
2501.502	57" SPAN GS PIPE-ARCH APRON	Each	4	\$ 965.00	\$ 3,860.00		\$ -	4.	\$ 3,860.00	4.	\$ 3,860.00
2501.502	64" SPAN GS PIPE-ARCH APRON	Each	6	\$ 1,170.00	\$ 7,020.00		\$ -	6.	\$ 7,020.00	6.	\$ 7,020.00
2501.502	71" SPAN GS PIPE-ARCH APRON	Each	10	\$ 1,470.00	\$ 14,700.00		\$ -		\$ -		\$ -
2501.502	73" SPAN GS PIPE-ARCH APRON	Each	8	\$ 2,300.00	\$ 18,400.00		\$ -	6.	\$ 13,800.00	6.	\$ 13,800.00
2501.502	65" SPAN RC PIPE-ARCH APRON	Each	2	\$ 2,100.00	\$ 4,200.00		\$ -		\$ -		\$ -
2501.503	18" CS PIPE CULVERT	Lin. Ft.	1,474	\$ 30.00	\$ 44,220.00		\$ -		\$ -		\$ -
2501.503	24" CS PIPE CULVERT	Lin. Ft.	328	\$ 35.00	\$ 11,480.00		\$ -		\$ -		\$ -
2501.503	36" CS PIPE CULVERT	Lin. Ft.	72	\$ 54.00	\$ 3,888.00		\$ -		\$ -		\$ -
2501.503	35" SPAN CS PIPE-ARCH CULVERT	Lin. Ft.	132	\$ 53.00	\$ 6,996.00		\$ -	42.	\$ 2,226.00	42.	\$ 2,226.00



Client Project No. 176
 HEI Project No. 3655-0091
 Project: Black River Impoundment Project
 Location: Bray, Sanders, Polk Centre, & Black River Townships, Pennington Cty
 Contractor: R.J. Zavoral & Sons, Inc.

PAY ESTIMATE

PAY ESTIMATE #:	10
SUBMITTED:	7/22/2021
BEGIN DATE:	7/3/2021
END DATE:	7/16/2021

ITEM NO.	DESCRIPTION	UNIT	CONTRACT			CURRENT PAY ESTIMATE		PREVIOUS PAY ESTIMATES		PAY ESTIMATES TO DATE	
			QUANTITY	PRICE	AMOUNT	QUANTITY	AMOUNT	QUANTITY	AMOUNT	QUANTITY	AMOUNT
2501.503	42" SPAN CS PIPE-ARCH CULVERT	Lin. Ft.	172	\$ 60.00	\$ 10,320.00		\$ -	132.	\$ 7,920.00	132.	\$ 7,920.00
2501.503	57" SPAN CS PIPE-ARCH CULVERT	Lin. Ft.	78	\$ 85.00	\$ 6,630.00		\$ -	78.	\$ 6,630.00	78.	\$ 6,630.00
2501.503	64" SPAN CS PIPE-ARCH CULVERT	Lin. Ft.	136	\$ 115.00	\$ 15,640.00		\$ -	136.	\$ 15,640.00	136.	\$ 15,640.00
2501.503	71" SPAN CS PIPE-ARCH CULVERT	Lin. Ft.	300	\$ 140.00	\$ 42,000.00		\$ -		\$ -		\$ -
2501.503	73" SPAN CS PIPE-ARCH CULVERT	Lin. Ft.	158	\$ 130.00	\$ 20,540.00		\$ -	158.	\$ 20,540.00	158.	\$ 20,540.00
2501.503	87" SPAN CS PIPE-ARCH CULVERT (BEVELED)	Lin. Ft.	170	\$ 160.00	\$ 27,200.00		\$ -	92.	\$ 14,720.00	92.	\$ 14,720.00
2501.503	103" SPAN CS PIPE-ARCH CULVERT (BEVELED)	Lin. Ft.	159	\$ 190.00	\$ 30,210.00		\$ -	160.	\$ 30,400.00	160.	\$ 30,400.00
2501.503	117" SPAN CS PIPE-ARCH CULVERT (BEVELED)	Lin. Ft.	68	\$ 225.00	\$ 15,300.00		\$ -	68.	\$ 15,300.00	68.	\$ 15,300.00
2501.503	142" SPAN CS PIPE-ARCH CULVERT (BEVELED)	Lin. Ft.	134	\$ 355.00	\$ 47,570.00		\$ -	134.	\$ 47,570.00	134.	\$ 47,570.00
2501.503	65" SPAN RC PIPE-ARCH CULVERT	Lin. Ft.	76	\$ 230.00	\$ 17,480.00		\$ -		\$ -		\$ -
2501.503	60" RC PIPE CULVERT DESIGN 3006 CLASS II	Lin. Ft.	82	\$ 215.00	\$ 17,630.00		\$ -	82.	\$ 17,630.00	82.	\$ 17,630.00
2501.503	60" RC PIPE CULVERT DESIGN 3006 CLASS III	Lin. Ft.	52	\$ 235.00	\$ 12,220.00		\$ -	52.	\$ 12,220.00	52.	\$ 12,220.00
2501.602	PLUG AND ABANDON PIPE CULVERT	Each	8	\$ 775.00	\$ 6,200.00		\$ -		\$ -		\$ -
2511.507	RANDOM RIPRAP CLASS II	C.Y.	259	\$ 95.00	\$ 24,605.00		\$ -		\$ -		\$ -
2511.507	RANDOM RIPRAP CLASS III	C.Y.	3,941	\$ 95.00	\$ 374,395.00		\$ -	1,066.	\$ 101,270.00	1,066.	\$ 101,270.00
2563.601	TRAFFIC CONTROL	Lump Sum	1	\$ 25,000.00	\$ 25,000.00		\$ -	0.5	\$ 12,500.00	0.5	\$ 12,500.00
2573.501	STABILIZED CONSTRUCTION EXIT	Lump Sum	1	\$ 3,500.00	\$ 3,500.00		\$ -		\$ -		\$ -
2573.503	SILT FENCE TYPE MS	Lin. Ft.	2,020	\$ 1.20	\$ 2,424.00		\$ -	165.	\$ 198.00	165.	\$ 198.00
2573.503	SEDIMENT CONTROL LOG TYPE STRAW	Lin. Ft.	370	\$ 5.00	\$ 1,850.00		\$ -		\$ -		\$ -
2573.503	FLOTATION SILT CURTAIN TYPE WORK AREA	Lin. Ft.	120	\$ 20.00	\$ 2,400.00		\$ -		\$ -		\$ -
2573.607	ROCK DITCH CHECK	C.Y.	114	\$ 120.00	\$ 13,680.00		\$ -	38.	\$ 4,560.00	38.	\$ 4,560.00
2574.508	FERTILIZER, TYPE 1	Pound	53,876	\$ 0.45	\$ 24,244.20		\$ -	31,240.	\$ 14,058.00	31,240.	\$ 14,058.00
2575.504	RAPID STABILIZATION METHOD 4	S.Y.	1,983	\$ 1.10	\$ 2,181.30		\$ -	1,994.	\$ 2,193.40	1,994.	\$ 2,193.40
2575.504	EROSION CONTROL BLANKET CATEGORY 3	S.Y.	5,999	\$ 1.00	\$ 5,999.00		\$ -		\$ -		\$ -
2575.505	SEEDING	Acre	289.6	\$ 100.00	\$ 28,960.00		\$ -	156.2	\$ 15,620.00	156.2	\$ 15,620.00
2575.505	DISK ANCHORING	Acre	289.6	\$ 20.00	\$ 5,792.00		\$ -	214.1	\$ 4,282.00	214.1	\$ 4,282.00
2575.508	SEED MIXTURE 22-111	Pound	8,833	\$ 2.50	\$ 22,082.50		\$ -	4,764.1	\$ 11,910.25	4,764.1	\$ 11,910.25
2575.508	SEED MIXTURE 25-141	Pound	17,086	\$ 3.00	\$ 51,258.00		\$ -	9,215.8	\$ 27,647.40	9,215.8	\$ 27,647.40
2575.509	MULCH MATERIAL TYPE 1	Ton	579.2	\$ 85.00	\$ 49,232.00		\$ -	370.3	\$ 31,475.50	370.3	\$ 31,475.50
2582.503	4" SOLID LINE PAINT (WHITE)	Lin. Ft.	686	\$ 2.20	\$ 1,509.20		\$ -		\$ -		\$ -
2582.503	4" BROKEN LINE PAINT (YELLOW)	Lin. Ft.	90	\$ 2.20	\$ 198.00		\$ -		\$ -		\$ -
Extra / Change Order Items											
2101.601	CLEARING AND GRUBBING	Acre	3.5	\$ 2,480.00	\$ 8,680.00		\$ -	3.5	\$ 8,680.00	3.5	\$ 8,680.00
2105.507	COMMON EXCAVATION (LEVEE)	C.Y.	2,852	\$ 2.50	\$ 7,130.00		\$ -	2,852.	\$ 7,130.00	2,852.	\$ 7,130.00
2105.507	COMMON EXCAVATION (CHURCH AREA)	C.Y.	6,140	\$ 5.20	\$ 31,928.00		\$ -	6,140.	\$ 31,928.00	6,140.	\$ 31,928.00
2106.507	COMMON EMBANKMENT (CV) (P)	C.Y.	1,455	\$ 2.63	\$ 3,826.65		\$ -	1,455.	\$ 3,826.65	1,455.	\$ 3,826.65
2501.502	INSTALL 71" SPAN GS PIPE-ARCH APRON	Each	2	\$ 467.97	\$ 935.94		\$ -		\$ -		\$ -
2501.503	INSTALL 71" SPAN GS PIPE-ARCH CULVERT	Lin. Ft.	50	\$ 55.11	\$ 2,755.50		\$ -		\$ -		\$ -
Totals											
					Original Contract Amount	\$ 4,374,457.66					
					Extra / Change Order Amount	\$ 55,256.09					
						Work Completed	\$ 87,370.79		\$ 2,982,909.14		\$ 3,070,280.23

PARTIAL PAYMENT ESTIMATE

Client Project No.
161

HEI Project No.
3655-0091

PAYMENT NUMBER: 3

Project: Red Lake Watershed District Ditch 10 Outlet Repair
Location: Section 18, Gervais Twp., Red Lake County

PERIOD OF ESTIMATE:
FROM **7/3/2021** TO **7/16/2021**

CONTRACT CHANGE ORDER SUMMARY				ESTIMATE	
Change Order		AMOUNT			
NO.	DATE	ADDITIONS	DEDUCTIONS		
1	05/05/21	\$7,500.00		1. Original Contract	\$ 218,498.95
2	05/26/21	\$5,735.04		2. Change Orders	\$ 13,235.04
				3. Revised Contract (1+2)	\$ 231,733.99
				4. Work Completed*	\$ 215,894.99
				5. Stored Materials*	\$ -
				6. Adjustments*	\$ -
				7. Subtotal (4+5+6)	\$ 215,894.99
				8. Retainage 5.00%	\$ 10,794.75
				9. Previous Payments	\$ 196,264.58
				10. Amount Due (7-8-9)	\$ 8,835.66
TOTALS		\$ 13,235.04	\$ -	*Detailed Breakdown Attached if Non-Zero Value	
NET CHANGE		\$ 13,235.04			

CONTRACT TIME			
Completion Date Contract			
Original (days)	N/A	On Schedule? Yes	Starting Date: 4/23/2021
Revised	N/A		
Remaining	N/A		Final Completion: 7/30/2021

CONTRACTOR'S CERTIFICATION:

The undersigned Contractor certifies, to the best of his/her knowledge, the following:
 (1) All previous progress payments received from Owner on account of Work done under the Contract have been applied on account to discharge Contractor's legitimate obligations incurred in connection with the Work covered by prior Applications for Payment;
 (2) Title to all Work, materials and equipment incorporated in said Work, or otherwise listed in or covered by this Application for Payment, will pass to Owner at time of payment free and clear of all Liens, security interests, and encumbrances (except such as are covered by a bond acceptable to Owner indemnifying Owner against any such Liens, security interest, or encumbrances); and
 (3) All the Work covered by this Application for Payment is in accordance with the Contract Documents and is not defective.

Contractor: R.J. Zavoral & Sons, Inc.
 By: _____
 Date: _____

OWNER'S APPROVAL:

Owner: Red Lake Watershed District
 By: _____
 Date: _____

ENGINEER'S RECOMMENDATION:

I have reviewed the progress of the work, and to the best of my knowledge, information and belief, in accordance with the terms of the Contract, the Contractor is entitled to a partial payment in the amount requested.



Engineer: Tony A. Nordby
 By: _____
 Date: 7/20/2021

REMIT PAYMENT TO:

R.J. Zavoral & Sons, Inc.
 1706 Bygland Rd SE
 P.O. Box 435
 East Grand Forks, MN 56721



Client Project No. 161
 HEI Project No. 3655-0091
 Project: Red Lake Watershed District Ditch 10 Outlet Repair
 Location: Section 18, Gervais Twp., Red Lake County
 Contractor: R.J. Zavoral & Sons, Inc.

PAY ESTIMATE

Page 1 of 1

PAY ESTIMATE #:	3
SUBMITTED:	7/22/2021
BEGIN DATE:	7/3/2021
END DATE:	7/16/2021

ITEM NO.	DESCRIPTION	UNIT	CONTRACT			CURRENT PAY ESTIMATE		PREVIOUS PAY ESTIMATES		PAY ESTIMATES TO DATE	
			QUANTITY	PRICE	AMOUNT	QUANTITY	AMOUNT	QUANTITY	AMOUNT	QUANTITY	AMOUNT
Original Contract Items											
2021.501	MOBILIZATION	Lump Sum	1.00	\$ 10,000.00	\$ 10,000.00		\$ -	1.	\$ 10,000.00	1.	\$ 10,000.00
2101.501	CLEARING AND GRUBBING	Acre	0.39	\$ 10,000.00	\$ 3,900.00		\$ -	0.39	\$ 3,900.00	0.39	\$ 3,900.00
2104.502	REMOVE HEADWALL	Each	1.00	\$ 4,500.00	\$ 4,500.00		\$ -	1.	\$ 4,500.00	1.	\$ 4,500.00
2104.607	SALVAGE RIPRAP SPECIAL (P)	C.Y.	436.00	\$ 15.00	\$ 6,540.00		\$ -	685.	\$ 10,275.00	685.	\$ 10,275.00
2105.507	COMMON EXCAVATION (P)	C.Y.	9,115.00	\$ 3.65	\$ 33,269.75		\$ -	9,115.	\$ 33,269.75	9,115.	\$ 33,269.75
2105.601	DEWATERING	Lump Sum	1.00	\$ 1.00	\$ 1.00		\$ -	1.	\$ 1.00	1.	\$ 1.00
2123.510	DOZER	Hour	5.00	\$ 175.00	\$ 875.00		\$ -	2.	\$ 350.00	2.	\$ 350.00
2451.507	GRANULAR BEDDING (CV) (P)	C.Y.	309.00	\$ 28.50	\$ 8,806.50		\$ -	249.	\$ 7,096.50	249.	\$ 7,096.50
2461.507	CONCRETE MIX NO. 3A GROUT	C.Y.	66.00	\$ 211.00	\$ 13,926.00		\$ -		\$ -		\$ -
2501.502	60" RC PIPE APRON	Each	1.00	\$ 2,450.00	\$ 2,450.00		\$ -	1.	\$ 2,450.00	1.	\$ 2,450.00
2501.503	60' RC PIPE CULVERT DESIGN 3006 CLASS III	Lin. Ft.	208.00	\$ 358.00	\$ 74,464.00		\$ -	208.	\$ 74,464.00	208.	\$ 74,464.00
2502.502	12" CONCRETE HEADWALL	Each	1.00	\$ 4,350.00	\$ 4,350.00		\$ -	1.	\$ 4,350.00	1.	\$ 4,350.00
2502.503	4" PERF. PE PIPE DRAIN	Lin. Ft.	788.00	\$ 2.50	\$ 1,970.00		\$ -	408.	\$ 1,020.00	408.	\$ 1,020.00
2511.507	RANDOM RIPRAP CLASS II	C.Y.	110.00	\$ 83.00	\$ 9,130.00		\$ -	110.	\$ 9,130.00	110.	\$ 9,130.00
2511.507	RANDOM RIPRAP CLASS III	C.Y.	261.00	\$ 83.00	\$ 21,663.00		\$ -	289.	\$ 23,987.00	289.	\$ 23,987.00
2511.507	GRANULAR FILTER (P)	C.Y.	120.00	\$ 61.00	\$ 7,320.00		\$ -	120.	\$ 7,320.00	120.	\$ 7,320.00
2573.501	STABILIZED CONSTRUCTION EXIT	Each	1.00	\$ 2,200.00	\$ 2,200.00		\$ -		\$ -		\$ -
2573.502	CULVERT END CONTROLS	Each	1.00	\$ 65.00	\$ 65.00		\$ -		\$ -		\$ -
2573.503	SEDIMENT CONTROL LOG TYPE WOOD FIBER (12 INCH)	Lin. Ft.	508.00	\$ 1.40	\$ 711.20		\$ -		\$ -		\$ -
2573.503	SILFT FENCE, TYPE MS	Lin. Ft.	770.00	\$ 1.40	\$ 1,078.00		\$ -	890.	\$ 1,246.00	890.	\$ 1,246.00
2574.508	FERTILIZER, TYPE 1	Pound	1,350.00	\$ 0.54	\$ 729.00	710.	\$ 383.40		\$ -	710.	\$ 383.40
2575.504	EROSION CONTROL BLANKET CATEGORY 3N	S.Y.	3,310.00	\$ 1.45	\$ 4,799.50	3,454.	\$ 5,008.30		\$ -	3,454.	\$ 5,008.30
2575.505	SEEDING	Acre	5.41	\$ 650.00	\$ 3,516.50	2.96	\$ 1,924.00		\$ -	2.96	\$ 1,924.00
2575.505	DISK ANCHORING SEED MIXTURE 22-112	Acre	2.15	\$ 55.00	\$ 118.25	2.25	\$ 123.75		\$ -	2.25	\$ 123.75
2575.508	SEED MIXTURE 22-112	Pound	71.00	\$ 4.25	\$ 301.75	71.	\$ 301.75		\$ -	71.	\$ 301.75
2575.508	SEE MIXTURE 25-121	Pound	174.00	\$ 4.25	\$ 739.50	200.	\$ 850.00		\$ -	200.	\$ 850.00
2575.509	MULCH MATERIAL TYPE 1	Ton	4.30	\$ 165.00	\$ 709.50	4.3	\$ 709.50		\$ -	4.3	\$ 709.50
2575.601	SEED MIXTURE CP-23A	Pound	17.00	\$ 21.50	\$ 365.50		\$ -		\$ -		\$ -
Extra / Change Order Items											
2104.601	SALVAGE & INSTALL 15" CS PIPE CULVERT	Lin. Ft.	74.	\$ 36.96	\$ 2,735.04		\$ -	74.	\$ 2,735.04	74.	\$ 2,735.04
2411.607	CONCRETE PIPE CRADLE	C.Y.	6.	\$ 500.00	\$ 3,000.00		\$ -	6.	\$ 3,000.00	6.	\$ 3,000.00
2501.601	AIR VENT	Each	3.	\$ 2,500.00	\$ 7,500.00		\$ -	3.	\$ 7,500.00	3.	\$ 7,500.00
Totals											
Original Contract Amount					\$ 218,498.95						
Extra / Change Order Amount					\$ 13,235.04						
Work Completed							\$ 9,300.70		\$ 206,594.29		\$ 215,894.99

R TrueNorth Steel
 E PO Box 336
 M West Fargo, ND 58078
 I Phone: (701) 373-7781
 T
 T
 O



Invoice Number: FP0000019889

Page: 1 of 1

Date: 7/8/2021

Salesperson: Rick Lenarz

Regular Invoice

Currency: USD US Dollar

2668

1

B Arlene Novak
 I Red Lake Watershed District
 L 1000 Pennington Ave
 L Thief River Falls MN 56701-4013
 USA
 T
 O

S Red Lake Watershed Drop Site
 H Section 13 300th St SW and 380th Ave. SW
 I Tynsid TWP
 P 38126 310th St SW
 Climax MN 56523-9434
 T USA
 O

When paying by check you authorize us to make a one-time electronic fund transfer from your account or to process payment as a check transaction. Funds may be withdrawn from your account the same day we receive payment.


Order	Purchase Order	Packages	Prepaid	Weight	Ship Via	Terms
FP00017483	EFP220		0.00		TNS Logistics	Net 30 Days
Line/Rel	Qty Ordered	Qty Shipped	Back Order	Unit Price	Extended Price	

1	1.00000 EA	1.00000 EA	0.00000 EA	4,812.40000	4,812.40
	Item: HG07212F40LL		HG07212F40 w/ Lift Lugs		
	Date Shipped: 7/7/2021				

4	1.00000 ea	1.00000 ea	0.00000 ea	440.00000	440.00
	Item: Freight		Drop Charge		
	Date Shipped: 7/7/2021				

COPY

Proj 169. TO.



EEO terms and conditions of FAR 52-222-26,41 CFR 60-1.4, 41 CFR 60-250.5(a), and 41 CFR 60-741.5 are incorporated by reference. All returned checks are subject to a \$30 service fee or max allowed by state.

A Service Charge of 1-3/4% per month (21% annually) is assessed on invoices that are 31 days from the invoice date.






Sales Amount	5,252.40
Misc Charges	0.00
Freight	0.00
Surcharge	0.00
Sales Tax	0.00
Prepaid Amount	0.00
Total	5,252.40




Austin Erlandson

Failed 72"x22'
Replace with 72"x40'

Legend

-  Church
-  Failed 72"x22'
-  Feature 1
-  Inter-County Community Council
-  Project 53

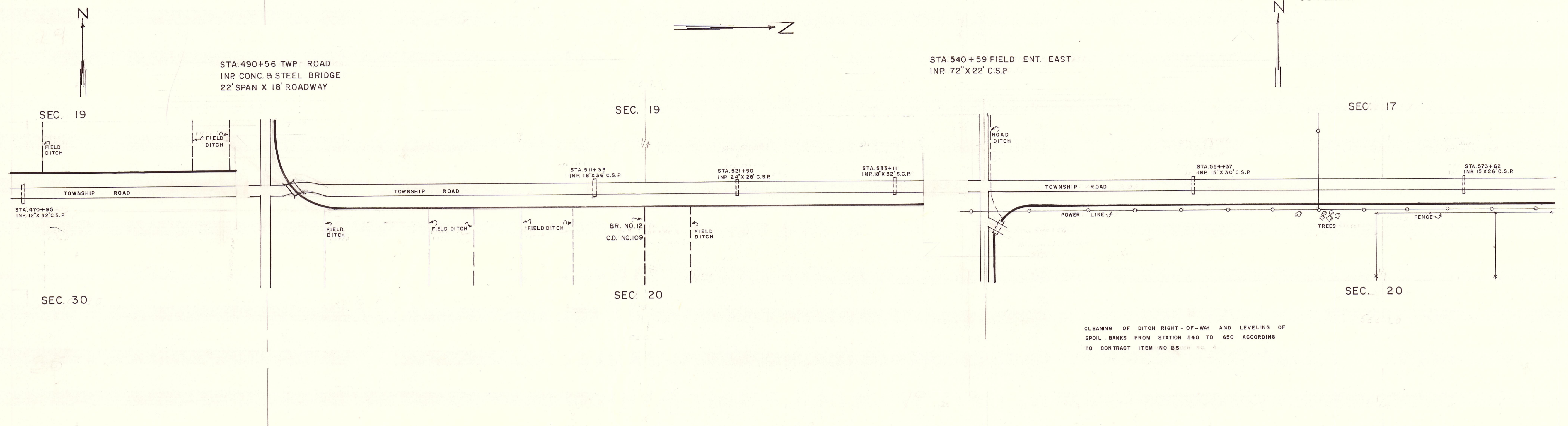
 Failed 72"x22'

Google Earth

4 mi





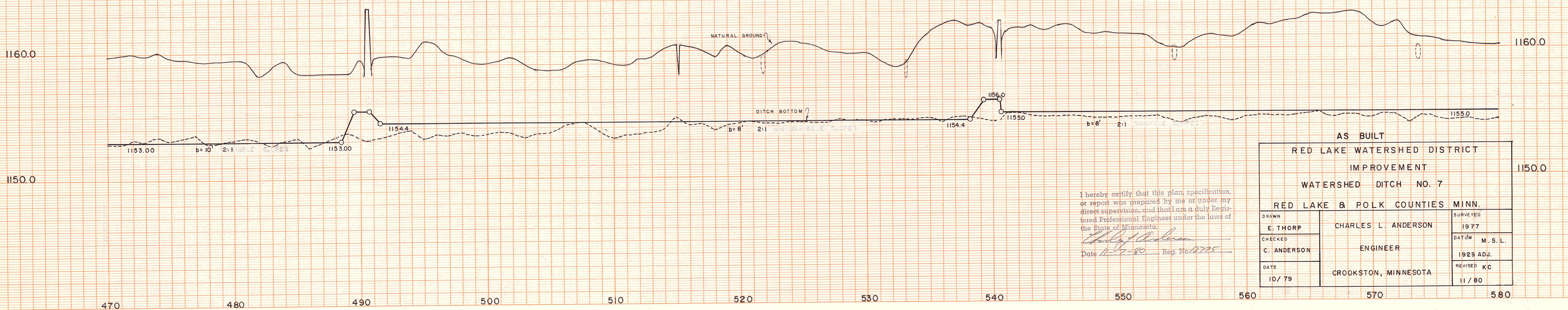


CLEANING OF DITCH RIGHT-OF-WAY AND LEVELING OF SPOIL BANKS FROM STATION 540 TO 650 ACCORDING TO CONTRACT ITEM NO 25 PER 30, 4

(NO WORK REQUIRED STA. 387+55 TO 540+00)

BM TOP SOUTH ABUT. ON SOUTHEAST COR.
CONC. BRIDGE STA. 490+56
EL. 1163.85

BMSPK IN POWER POLE 125' WEST
STA. 541+75
EL. 1163.27



I hereby certify that this plan, specification, or report was prepared by me or under my direct supervision, and that I am a duly Registered Professional Engineer under the laws of the State of Minnesota.
Charles L. Anderson
Date 11-7-80 Reg. No. 19775

AS BUILT		
RED LAKE WATERSHED DISTRICT		
IMPROVEMENT		
WATERSHED DITCH NO. 7		
RED LAKE & POLK COUNTIES MINN.		
DRAWN	CHARLES L. ANDERSON	SURVEYED
E. THORP		1977
CHECKED		DATUM
C. ANDERSON	ENGINEER	M. S. L.
DATE	GROOKSTON, MINNESOTA	1929 ADJ.
10/79		REVISED KC
		11/80







ted off reunion

All School Reunion kicked with a Talent Show, Bulldog Fashion Show and crowning of Reunion King and Queen. Many people gathered in the Top tent outside of The Shop in downtown Gonvick. The candidates for King and Queen were introduced first before the Bulldog fashion show started. Rocky Eck had several Bulldog outfits that were modeled by various people. The Terry Bergerson wore and outfit from the 1976 cheer leading days. Julie Odegaard made the outfit for the girls and Terry was to wear her outfit for the night. There were letterman jackets, basketball uniforms and band letters brought out from the closet. The talent portion started after that. There were two different categories, 17 and over and 17 and below. Prizes and cash were given to winners.

Carol Tharaldson and Robin Fisher had an original medley of Beverly Brothers songs that they did and put together. The duo called the Cloverly Sisters. Three former cheerleaders, the Bulldogs, Gloria Eck, Haugen and Cheryl Mullin were the crowd up for the Bulldog song.

Janet Hamnes had a dance routine and Isabelle Peterson sang a song by Elvis, "Can't Help Falling in Love with You."

Andrea Klein and Avery Ostrom are both cousins and grandchildren of Carol Tharaldson. They had an original song about a dog in the barn.

Dwight Hamnes play "The Bulldog Song."

The fashion show winners were Rocky Eck and Terry Bergerson.

Carol Tharaldson and Robin Fisher were crowned King and Queen for the reunion and being named the Marshalls for the rodeo. The winners were Davie Aakre and Terry Bergerson in English.

Terri Bergh provided a solo performance group after the awards were given.



recommend that you all read it. Clearwater County is a wonderful example of how things should be done."

Commissioner Nelson hopes that the local newspapers can get permission to publish a copy of the article, and requested this journalist to pursue that. (Article appeared in July 8 issue, "In Clearwater County, sheriff aims to keep peace amid Line 3 resistance").

Callie Johnson was promoted by the Commissioners from part time Communications Corrections Officer (CCO) to full time CCO to fill the vacancy left by the resignation of Joshua Hasbargen, effective July 11.

Tyler Carraway was promoted by the Commissioners from part time Communications Corrections Officer to full time CCO to fill the vacancy left by the resignation of Nicholas Edwards, effective July 11.

Kyle Kalamaha and Gary Mathis came to the meeting to request that Clearwater County Board appeal Judicial Ditch 72 Predetermination of Benefits and resume acting as Drainage Authority for ditches in Clearwater County, and expressing their concerns of eroding property rights. (Further about this discussion in separate article.)

Nursing Service Director Marissa Hetland brought three motions for the Board to consider, which were all passed.

Jaime Billing was hired as a Registered Nurse part time at Step 3, and starting June 30. She will work more than 1040 hours per year. The justification for hiring her at Step 3 is that Jaime has 17 years of experience working as an RN.

Rebeka Rose was hired as a Home Health Aide, with part time status at Step 1. She will work more than 1040 hours per year. Destiny Halverson was hired as a Home Health Aide/Homemaker, with casual status at Step 3, and will work less than 1040 hours per year.

County Engineer, Dan Sauvé received approval for the payment of the Clearwater County Highway Department bills as presented in the amount of \$26,546.

The Fuel Bid received from My-Store in Bagley was accepted by the Board. Their mark up per gallon is 4 cents for gas, diesel on

purchase those to see what prices will be in spring," he said.

The Highway Department was authorized to replace three overhead shop doors at the Bagley facility, authorizing North Country overhead Door of Clearbrook to do the work per their quote in the amount of \$17,276.

Land Commissioner Bruce Cox brought a Resolution that Winsor Township be approved to purchase a State Tax-Forfeited parcel of land that is for sale located in the township in near the Town of Berner. Motion for the approval of the sale of the parcel to Winsor Township was made by Commissioner Mark Larson, seconded by Commissioner Nelson, and approved. Total cost with fees is \$97.68.

Auditor Al Paulson said this can be submitted to the State in order to get a deed.

The Board of Commissioners approved the granting of Utility Easement on Tax-Forfeited Land to Enbridge Energy according to terms and conditions of the easement.

Regarding the campgrounds, Commissioner Cox said there are more and bigger campers being used now, which are using more electricity and water.

Environmental Services Director, Dan Hecht brought a motion for water quality monitoring well installation at the demo landfill, which is required. Wenck Associates of Maple Plain, Minn. is managing this work and received bids from two companies. They are recommending NTI of Fargo as the lowest bidder, in the amount of \$8,158.

Wenck staff will manage the well installation under the agreement approved in April for the annual water quality reporting along with this additional hydrogeologic investigation work. This work involves installation of two additional wells that will supplement the existing network of three wells and six piezometers already present at the site.

An update was provided regarding the Pine Lake Solid Waste Site.

"There have been expenses for materials in the amounts of \$1,966 for fence and wire; \$1,505 for posts; and \$400 for hauling the posts to the site, for a total of \$3,871. Anything else should be minor. The installation labor expense is still only an estimate,"

All Commissioners were present at the meeting: Mark Larson, Mark Titera, Dean Newland, John Nelson, and Neal Illies.

Land owners want Clearwater County to manage ditches to avoid eroding property rights

Appeal deadline looming to stop changes in ditch maintenance

By Karen Edelbach
At the Clearwater County Board of Commissioners meeting of July 13, Gary Mathis and Kyle Kalamaha brought concerns about eroding property rights in the County due to ditch maintenance being done through Red Lake Watershed District.

Kyle Kalamaha and Gary Mathis, who live in the northern area of the county, came to request that Clearwater County Board appeal Judicial Ditch 72 Redetermination of Benefits and resume acting as Drainage Authority for ditches in Clearwater County.

"A Joint Ditch Board is necessary whenever a river crosses county lines, in this case the Lost River," Kyle stated. He said approximately 100 land owners are affected in Hangard, Winsor, and Gully Townships.

When they met with Polk County and Red Lake Watershed District's (RLWD) Joint Ditch Board who has been managing ditches in northern Clearwater County, the decision was made for the Ditch 72 Redetermination, giving RLWD "Eminent Domain". The Ditch Board stated that once this decision is made, if not appealed, it is unlikely that any changes can be made thereafter. One affect of redetermination is that those administering ditch jurisdiction don't have to have land owners permission for right of ways.

"We'd like to see the redetermination changed by the Clearwater County Board, and we have only 30 days to appeal, until August 4," they said. "The big concern is that property rights of residents are being eroded. It circumvents land owners from having a say."

County Board..
Continued on page 2





Auxiliary member rode on a float, driven by Darren and float were from left to right: Eilene Horn, Faye Bjerke, Rosie Rude, Louise Sundquist and Tippy Berg.

County Board.

Continued from front page

In addition, their letter states, "With the disbanding of the Joint Ditch Board and retaining authority at the local level ensures residents have direct input on property rights."

Some discussion as to the possibility of Clearwater County taking on jurisdiction of ditch management locally was led by Board Chairman Mark Larson. It was concluded it would surely take more time than required to have results to help such appeal. County Attorney Kathryn Lorschbach was present to add perspective on how this could be done later.

"If we look into administering ditch maintenance again, what benefit do you see?" Board Chairman Larson asked Kyle and Gary.

"Property rights are a big concern. It keeps things more open if it is done locally. There is no cleaning of ditches on this side of the river, but there are always assessments for the ditches," was the response.

"Since 1982, our ditch authority transferred to the Red Lake Watershed District,"

Commissioner Neal Illies stated. "You (the land owners) should have the standing to appeal."

It was stated Clearwater County would stand with their appeal if possible. The Board recommended that landowners contact an attorney to begin the appeal process.

Some land owners, such as Gary Mathis, have decided to object to the new ditch jurisdiction, and are willing to clean their own ditches.

All Commissioners were present at the meeting: Mark Larson, Mark Titera, Dean Newland, John Nelson, and Neal Illies.

A followup telephone conversation with Kyle Kalamaha confirmed that an appeal is being pursued. He can be reached by phone at 406-224-0028 for more information about how land owners can join the appeal process to help protect property rights.



COVID-19 VACCINES FOR CHILDREN AGES 12-18

Everyone 12 years and older should get a COVID-19 vaccination to help protect against COVID-19. Widespread vaccination is a critical tool to help stop the pandemic. Children 12 years and older are able to get the Pfizer-BioNTech COVID-19 vaccine. Clearwater County Nursing Service will be offering COVID-19 vaccinations on Tuesday, August 3, 2021, at the Clearwater County Court House from 2-4 pm. If you would like an appointment please call 218-694-6581, but we will also accept walk-ins that day. If this date and time does not work for you, please call us and we get another day scheduled for you.

****WE ENCOURAGE STUDENTS TO GET VACCINATED PRIOR TO SCHOOL STARTING****

City Council...

Continued from front page

Item 1; Disturbance 1; Fraud Medical 3; Noise Complaint Suspicious Activity 2; Theft 1; Traffic stop 9; Warrant Arrest 1; Welfare Check 1.

Karra Weems, Manager of the Clearbrook Liquor Store mentioned in her report. That had a \$3,238.27 profit for the month. They had a large beer and alcohol buy at the end of June which would carry them through July. The Dart Tournament that was to be on July 17 was going to be moved to the Liquor Store. The auto fry that has been installed has been going well. Debbie has offered to give the bar a deep clean on a Sunday. The council discussed how she would be paid.

Fire Department Chief Adam Krog told the council that they have had 73 calls in the first half of this year. Mostly grass and medical call. The department is looking at a fall banquet at someone would have to take

from August 9 to November 22. The assistant chiefs at the department will be Shawn and Jeff.

Mark Snobl and **Nick Rankin** gave their utilities and maintenance report. Their card reader has been installed and it is 10 cents per gallon with the water. The pond discharge has been completed and they need to get paper work in. They are finding stuff in the town underground with the water and sewer project that is not where it is supposed to be. It is causing some problems.

City Clerk Lucie Thompson had several items.

The bid for the painting of the Liquor Store and Fire Hall was presented by **Dennis Erickson** for a total of \$4,700.00. Bid will include repairing and painting at the Clearbrook Fire Hall. Pressure washing and repairing holes in stucco wall. Priming walls with Sherwin Williams Primer and topcoat. He will furnish 4 or more new "No

Church News

UNITED LUTHERAN CHURCH
Pastor Kris Snyder
8 miles North of Gonvick
on County Rd 7
Sunday Church Services
9:00am Church

COUNTRY FAITH CHURCH
1 mile south of Clearbrook, 2
miles west on Cty. Rd. 6
Senior Pastor Larry Dorman
Associate Pastor Nathan Nordlund
Youth Pastor Brad Binder
Children's Minister Nicky Ubert

www.countryfaith.org
218-776-3367
office@countryfaith.org
Sunday Worship - 9:00 a.m.
Sunday School (Sept - May) 10:00 a.m.
Worship Service (Jr Church during Sermon time) 7:00 p.m.
Elevate Youth for all 7th-12th Graders (Most Sundays)
Every Tuesday at 6:30 a.m.
Men's Prayer
Check the website for up to date information

SAMHOLD LUTHERAN CHURCH - NALC Gonvick
Samhold Lutheran Church is having services every Sunday at 10:30am. Also, Sunday School every Sunday at 9:30am.

ELIM LUTHERAN BRETHREN CHURCH
Clearbrook
Pastor Adam Krog
Sundays - 9:30 am Sunday School, 10:30 Worship Service

FIRST BAPTIST CHURCH
Clearbrook
Pastor Randy Reimer
Wed. July 21, 10 a.m. - 2 p.m. Quilting
Thurs. July 22, 7:00 p.m. Bible Study & Prayer
Sat. July 25, 7:00 a.m. Men's Fellowship
Sun. July 26, 9:30 a.m. Sunday School, 10:45 a.m. Morning Worship Service

GOOD SHEPHERD LUTHERAN CHURCH CLEARBROOK & OUR SAVIOR'S LUTHERAN CHURCH LEONARD
Pastor Robert Kirchman
Good Shepherd
Sun., July 25 - 9:00 am Worship Service. 10:00am Coffee Hour.



Permit # 21-092

Status Report: **Approved**

Applicant Information

Name	Organization	Address	Email	Phone Number(s)
	Louisville Township	16292 210th Street SW Red Lake Falls, MN 56750		tel: mobile: 218-686-4288 fax:

General Information

(1) The proposed project is a:

Culvert Installation / Removal / Modification

(2) Legal Description

(3) County: **Red Lake** Township: **Louisville** Range: **45** Section: **5 1/4: SE1/4**

(4) Describe in detail the work to be performed. **Replace existing 36" concrete culvert. RLWD will size correct culvert size.**

(5) Why is this work necessary? Explain water related issue/problem being solved. **Existing culvert was hit by the blade, hole in road.**

Status

Status	Notes	Date
Approved		July 19, 2021
Received		June 30, 2021

Conditions

Red Lake Watershed District (RLWD) approval to remove a 36" centerline culvert and replace it with a 24" diameter culvert. Applicant shall ensure that all disturbed areas are seeded. Consideration should be had regarding installation of filter fabric and rock riprap at the outlet end the permitted culvert to prevent erosion. Applicant is responsible for utility locates by calling Gopher 1. (1-800-252-1166) N.J.O./L.S.

NOTE: This permit does not relieve the applicant of any requirements for other permits which may be necessary from Township, County, State, or Federal Government Agencies.



Permit # 21-094

Status Report: **Approved**

Applicant Information

Name	Organization	Address	Email	Phone Number(s)
Kraig Kainz		25090 230th Street NE Goodridge, MN 56725		tel:218-416-2100 mobile: fax:

General Information

(1) The proposed project is a:

Culvert Installation / Removal / Modification

(2) Legal Description

(3) County: **Marshall Township: Grand Plain Range: 41 Section: 28 1/4: SW1/4**

(4) Describe in detail the work to be performed. **Install culvert to drain water south thru County Road 129 into ditch on south side of 230th Street.**

(5) Why is this work necessary? Explain water related issue/problem being solved. **New construction.**

Status

Status	Notes	Date
Approved		July 19, 2021
Received		July 2, 2021

Conditions

Red Lake Watershed District (RLWD) approval to install an 18" diameter centerline culvert with a flap gate, as per approval of Marshall County Highway Department (MCHD); applicant shall meet all MCHD specifications & conditions. Applicant shall ensure that all disturbed areas are seeded. Consideration should be had regarding installation of rock riprap with filter fabric at the outlet end the permitted culvert to prevent erosion. Applicant is responsible for utility locates by calling Gopher 1. (1-800-252-1166) N.J.O./L.S.

NOTE: This permit does not relieve the applicant of any requirements for other permits which may be necessary from Township, County, State, or Federal Government Agencies.



Permit # 21-095

Status Report: **Approved**

Applicant Information

Name	Organization	Address	Email	Phone Number(s)
	Equality Township	32418 180th Street SE Oklee, MN 56742		tel: mobile: 218-686-3099 fax:

General Information

(1) The proposed project is a:

Culvert Installation / Removal / Modification

(2) Legal Description

(3) County: **Red Lake** Township: **Equality** Range: **40** Section: 1 1/4:

(4) Describe in detail the work to be performed. **Replace existing culvert**

(5) Why is this work necessary? Explain water related issue/problem being solved. **Culvert has rusted out.**

Status

Status	Notes	Date
Approved		July 19, 2021
Received		July 7, 2021

Conditions

Red Lake Watershed District (RLWD) approval to remove a 42" CMP-A centerline culvert and replace it with a 36" diameter culvert. Applicant shall ensure that all disturbed areas are seeded. Consideration should be had regarding installation of filter fabric and rock riprap at the outlet end the permitted culvert to prevent erosion. Applicant is responsible for utility locates by calling Gopher 1. (1-800-252-1166) N.J.O./L.S.

NOTE: This permit does not relieve the applicant of any requirements for other permits which may be necessary from Township, County, State, or Federal Government Agencies.



Permit # 21-096

Status Report: **Approved**

Applicant Information

Name	Organization	Address	Email	Phone Number(s)
Dennis Garry		21985 Center Street West Euclid, MN 56722		tel: mobile: 218-289-0099 fax:

General Information

- (1) The proposed project is a:
Surface Drainage (New Ditch or Improvement)
- (2) Legal Description
- (3) County: **Polk** Township: **Brandt** Range: **46** Section: **36 1/4: SW1/4, SE1/4**
- (4) Describe in detail the work to be performed. **Clean out sediment-north and south side of County Road 21.**
- (5) Why is this work necessary? Explain water related issue/problem being solved. **Poor drainage.**

Status

Status	Notes	Date
Approved		July 19, 2021
Received		July 8, 2021

Conditions

Red Lake Watershed District (RLWD) approval to clean CSAH #21 north and south road ditch in section 2 of Belgium Township and section 36 Brandt Township, as per approval of Polk County Highway Department (PCHD). Applicant shall meet all PCHD specifications & conditions. All excavation shall be consistent with the existing road and ditch slopes and there shall be no vertical excavation faces. Applicant shall ensure that all disturbed areas are seeded. Consideration should be had regarding installation of rock riprap with filter fabric at the outlet end of culverts in the cleaned areas to prevent erosion. For proposed work on lands not owned by applicant, he/she must obtain, in writing, permission from the affected landowners to perform proposed work. Applicant is responsible for utility locates by calling Gopher 1. (1-800-252-1166) N.J.O./L.S.

NOTE: This permit does not relieve the applicant of any requirements for other permits which may be necessary from Township, County, State, or Federal Government Agencies.



Permit # 21-097

Status Report: **Approve**

Applicant Information

Name	Organization	Address	Email	Phone Number(s)
	Polk County Highway Department	820 Old Highway 75 South Crookston, MN 56716		tel: mobile: fax:

General Information

(1) The proposed project is a:

Culvert Installation / Removal / Modification

(2) Legal Description

(3) County: **Polk Township: Euclid Range: 47 Section: 17 1/4: NW1/4**

(4) Describe in detail the work to be performed. **Remove 2 line 72" RCP culverts and install 1 line 10x6 PCC box.**

(5) Why is this work necessary? Explain water related issue/problem being solved. **Existing structure is deficient.**

Status

Status	Notes	Date
Received		July 8, 2021

Conditions

Red Lake Watershed District (RLWD) approval to remove two lines of 72" RCP centerline culverts and replace them with a single line of 10' X 6' box culvert. Applicant shall ensure that all disturbed areas are seeded. Applicant is responsible for utility locates by calling Gopher 1. (1-800-252-1166) N.J.O./L.S.

NOTE: This permit does not relieve the applicant of any requirements for other permits which may be necessary from Township, County, State, or Federal Government Agencies.



Permit # 21-098

Status Report: **Approved**

Applicant Information

Name	Organization	Address	Email	Phone Number(s)
	Polk County Highway Department	820 Old Highway 75 South Crookston, MN 56716		tel: mobile: fax:

General Information

(1) The proposed project is a:

Culvert Installation / Removal / Modification

(2) Legal Description

(3) County: **Polk** Township: **Hammond** Range: **47** Section: **1 1/4: NW1/4**

(4) Describe in detail the work to be performed. **Remove existing 144" CSP/173 SP CSP-A/96" CSP and install 2-lines 14x9 PCC box.**

(5) Why is this work necessary? Explain water related issue/problem being solved. **Existing structure is deficient.**

Status

Status	Notes	Date
Approved		July 21, 2021
Received		July 14, 2021

Conditions

Red Lake Watershed District (RLWD) approval to remove existing culverts and install two lines of 14' X 9' box culverts. Applicant shall work with the RLWD to ensure the proper grade in the field, permit location is within RLWD project #43B. Applicant shall ensure that all disturbed areas are seeded. Applicant is responsible for utility locates by calling Gopher 1. (1-800-252-1166) N.J.O./L.S.

NOTE: This permit does not relieve the applicant of any requirements for other permits which may be necessary from Township, County, State, or Federal Government Agencies.



Permit # 21-099

Status Report: **Approved**

Applicant Information

Name	Organization	Address	Email	Phone Number(s)
	Polk County Highway Department	820 Old Hwy 75 South Crookston, MN 56716		tel: mobile: fax:

General Information

(1) The proposed project is a:

Culvert Installation / Removal / Modification

(2) Legal Description

(3) County: **Polk Township: Euclid Range: 47 Section: 15 1/4: SW1/4**

(4) Describe in detail the work to be performed. **Remove 1 line 54" CSP/1 line 72" RCP and install 1 line 10x6 PCC box**

(5) Why is this work necessary? Explain water related issue/problem being solved. **Exiting structure is deficient.**

Status

Status	Notes	Date
Approved		July 19, 2021
Received		July 8, 2021

Conditions

Red Lake Watershed District (RLWD) approval to remove existing centerline culverts and replace them with a 10' X 6' box culvert. Applicant shall ensure that all disturbed areas are seeded. Applicant is responsible for utility locates by calling Gopher 1. (1-800-252-1166) N.J.O./L.S.

NOTE: This permit does not relieve the applicant of any requirements for other permits which may be necessary from Township, County, State, or Federal Government Agencies.



Permit # 21-101

Status Report: **Approved**

Applicant Information

Name	Organization	Address	Email	Phone Number(s)
	Polk County Highway Department	820 Old Hwy 75 South Crookston, MN 56716		tel: mobile: fax:

General Information

(1) The proposed project is a:

Culvert Installation / Removal / Modification

(2) Legal Description

(3) County: **Polk Township: Grove Park Range: 43 Section: 35 1/4: NW1/4**

(4) Describe in detail the work to be performed. **Install 10x4 PCC box.**

(5) Why is this work necessary? Explain water related issue/problem being solved. **Existing 2-line 48" CSP culverts washed out in 2020.**

Status

Status	Notes	Date
Approved		July 21, 2021
Received		July 14, 2021

Conditions

Red Lake Watershed District (RLWD) approval to remove existing centerline culverts and replace with a single line of 10' X 4' box culvert. Applicant shall ensure that all disturbed areas are seeded. Applicant is responsible for utility locates by calling Gopher 1. (1-800-252-1166) N.J.O./L.S.

NOTE: This permit does not relieve the applicant of any requirements for other permits which may be necessary from Township, County, State, or Federal Government Agencies.



Permit # 21-102

Status Report: **Approved**

Applicant Information

Name	Organization	Address	Email	Phone Number(s)
	Pennington County Highway Department	250 125th Avenue NE Thief River Falls, MN 56701		tel: mobile: fax:

General Information

(1) The proposed project is a:

Culvert Installation / Removal / Modification

(2) Legal Description

(3) County: **Pennington** Township: **Bray** Range: **45** Section: **34 1/4: SW1/4**

(4) Describe in detail the work to be performed. **Replace existing 36" culvert.**

(5) Why is this work necessary? Explain water related issue/problem being solved. **Culvert failure.**

Status

Status	Notes	Date
Approved		July 21, 2021
Received		July 14, 2021

Conditions

Red Lake Watershed District (RLWD) approval to remove and replace an existing 36" diameter entrance culvert. Applicant shall ensure that all disturbed areas are seeded. Applicant is responsible for utility locates by calling Gopher 1. (1-800-252-1166) Consideration should be had regarding installation of rock riprap with filter fabric at the outlet end of culverts in the cleaned areas to prevent erosion. N.J.O./L.S.

NOTE: This permit does not relieve the applicant of any requirements for other permits which may be necessary from Township, County, State, or Federal Government Agencies.



Permit # 21-103

Status Report: **Approved**

Applicant Information

Name	Organization	Address	Email	Phone Number(s)
	Pennington County Highway Department	250 125th Avenue NE Thief River Falls, MN 56701		tel: mobile: fax:

General Information

(1) The proposed project is a:

Culvert Installation / Removal / Modification

(2) Legal Description

(3) County: **Pennington** Township: **Rocksbury** Range: **43** Section: **18 1/4: SW1/4**

(4) Describe in detail the work to be performed. **Replace existing 30" culvert and flapgate.**

(5) Why is this work necessary? Explain water related issue/problem being solved. **Culvert failure.**

Status

Status	Notes	Date
Approved		July 21, 2021
Received		July 14, 2021

Conditions

Red Lake Watershed District (RLWD) approval to remove and replace an existing 30" diameter centerline culvert and flap gate. Applicant shall ensure that all disturbed areas are seeded. Applicant is responsible for utility locates by calling Gopher 1. (1-800-252-1166) Consideration should be had regarding installation of rock riprap with filter fabric at the outlet end of culverts in the cleaned areas to prevent erosion. N.J.O./L.S.

NOTE: This permit does not relieve the applicant of any requirements for other permits which may be necessary from Township, County, State, or Federal Government Agencies.

2021 Legislative Session Summary July 8, 2021

The 2021 regular session ended in May without passage of BWSR’s budget, including General Fund, Legacy Fund, and Environment and Natural Resource Trust Fund appropriations. After a special session that lasted until the end of June, the Legislature passed and the Governor signed budget and policy bills into law which averted a government shutdown. Overall, the session concluded with positive advancements for conservation in Minnesota. BWSR’s appropriations for the next biennium (fiscal years 2022 and 2023) and related policy are outlined below.

General Fund

The legislature appropriated BWSR’s General Fund budget for FY22-23. It includes several grant programs (as shown at right) along with agency operations, easement stewardship, and wetland conservation act implementation. All existing General Fund grant appropriation dollars remain the same as FY20-21.

New General Fund appropriations this year include: \$1.4M for septic system improvement grants (one-time), \$2M for water storage and treatment (one-time), \$1.35M for soil health and cover crop grants (\$406K continues in FY24-25).

Both the water storage and soil health appropriations will help support the Governor’s climate change priorities for natural and working landscapes.

FY22-23 General Fund Grants/Programs	Appropriation \$
County Natural Resources Block Grants	6,846,000
Septic System Replacement Grants*	1,400,000
SWCD Conservation Delivery Grants	6,232,000
SWCD Cost-Share Grants	2,400,000
WCA Implementation/Oversight	1,522,000
Feedlots Cost-share	520,000
Cooperative Weed Mgt. Grants	200,000
Drainage Tech Assistance	332,000
Lower MN WD dredge spoil sites (pass-through)	480,000
SW MN - Area II Floodplain (pass-through)	280,000
Red River Basin Commission (pass-through)	200,000
Soil Health via Ag Cover Crops*	1,350,000
Water Storage and Treatment*	2,000,000

* New appropriation

Clean Water Fund (Legacy fund)

The fiscal year 22-23 biennium has approximately \$256 million available through the Clean Water Fund (CWF). BWSR will receive over \$141 million, with nearly 90% out to local governments for conservation implementation.

These appropriations reflect the work of the Clean Water Council. The success of CWF efforts focus on a highly integrated and collaborative system for water resource management and comprehensive planning that supports local implementation.

Clean Water Fund Programs	Previous FY20-21	New FY22-23
Water Management Transition (1W1Ps)	4,000,000	5,808,000
Watershed-based Implementation Funding	26,966,000	43,564,000
Accelerated Implementation	8,000,000	9,682,000
Projects and Practices Grants	32,000,000	22,266,000
Conservation Drainage management	1,700,000	1,700,000
MN CREP	17,250,000	5,600,000
Critical Shoreland Easements	3,000,000	2,468,000
Wellhead Easements	4,000,000	5,000,000
Wetland Restoration Easements	0	5,660,000
Measures, Results, and Accountability	2,000,000	2,500,000
Riparian Protection & Soil Loss Assistance	5,000,000	3,872,000
Tillage and Erosion Transects	850,000	724,000
Technical Evaluation	168,000	84,000
Riparian Buffer Easements	9,500,000	0
Working Lands Floodplain Easements	0	3,872,000
Enhancing Adoption of Cover Crops	0	4,000,000
Watershed Partners Legacy Grants Program	0	1,000,000
SWCD Capacity Funding	24,000,000	24,000,000
Total		\$141,800,000

Outdoor Heritage Fund (Legacy fund)

BWSR will receive funding for nine projects recommended by the Lessard-Sams Outdoor Heritage Council:

\$1,251,000 for Wild Rice protection	to establish permanent conservation easements for native wildrice bed protection.
\$3,051,000 for RIM Reserve - Wetlands	to restore and protect wetlands and native grassland habitat.
\$4,170,000 for RIM Reserve - Buffers	to protect, restore, and enhance habitat by expanding the CWF riparian buffer and floodplain program.
\$4,354,000 for RIM Reserve - Grasslands	to restore and enhance important grassland habitat via conservation easements.
\$1,609,000 for Pine and Leech Watersheds Targeted RIM Easements (partner project)	to acquire, restore, and protect forest, wetland, and shoreline habitat in Pine and Leech watersheds.

\$2,335,000 for Lower Otter Tail River Corridor Habitat (partner project)	to restore land in permanent conservation easements along the lower Otter Tail River.
\$1,435,000 for Kettle and Snake River Watersheds Riparian Habitat (partner project)	to acquire, restore, and forest, wetland, and shoreline habitat in the Kettle and Snake River watersheds.
\$2,901,000 for Mississippi Headwaters Habitat Corridor (partner project)	to acquire permanent conservation easements and restore habitat in the Mississippi River headwaters.
\$1,043,000 for Camp Ripley ACUB Protection (partner project)	to restore and enhance forest wildlife habitat within the Camp Ripley Sentinel Landscape Army Compatible Use Buffer.

Environment and Natural Resources Trust Fund (Lottery proceeds)

After taking no action last session, the legislature passed both the 2020 and the 2021 bills, the latter which was recommended by the Legislative-Citizen Commission on Minnesota Resources (LCCMR). BWSR’s new appropriations focus on pollinators:

\$750,000 Pollinator and Beneficial Insect Strategic Habitat Program: addresses dramatic declines of beneficial insects by strategically enhancing approximately 1,000 acres of native habitat.

\$993,000 for Lawns to Legumes Phase II: continues successful pilot program where

demonstration neighborhoods and individuals receive cost-share to plant residential lawns with native vegetation and pollinator-friendly forbs and legumes.

\$998,000 for Lawns to Legumes: additional resources appropriated from the legislature (via a transfer from other ENRTF funds).

This bill also extends deadlines for current LCCMR projects (June 30, 2022 for MNCREP and June 30, 2023 for Lawns to Legumes Phase 1), due to delays in implementation during COVID-19.

Policy Items

The key policy provision related to the work of BWSR and our local government partners, and signed into law this session, is the establishment of a program for water storage and treatment:

Water Quality and Storage Program: establishes a water storage program to provide financial assistance to local units of government to control water volume and flow rates and to mitigate climate change impacts. The statute defines these practices as those which, *sustain or improve water quality via surface water rate and volume and ecological management, including but not limited to:*

- 1) *Retention structures and basins;*
- 2) *Acquisition of flowage rights;*
- 3) *Soil and substrate infiltration;*

- 4) *Wetland restoration, creation, or enhancement;*
- 5) *Channel restoration or enhancements; and*
- 6) *Floodplain restoration or enhancement.”*

The language also requires BWSR to give priority to projects in the Minnesota River Basin and Lower Mississippi River Basin.

Other policy provisions include:

404 Assumption: extends by one year the report requirement deadline. BWSR is coordinating with the Environmental Quality Board, Pollution Control Agency, and Department of Natural Resources.

Compensation: increases daily compensation cap for SWCD board supervisors from \$75 to \$125.